

**CERTIFIED LAND CORNER RECORDATION**


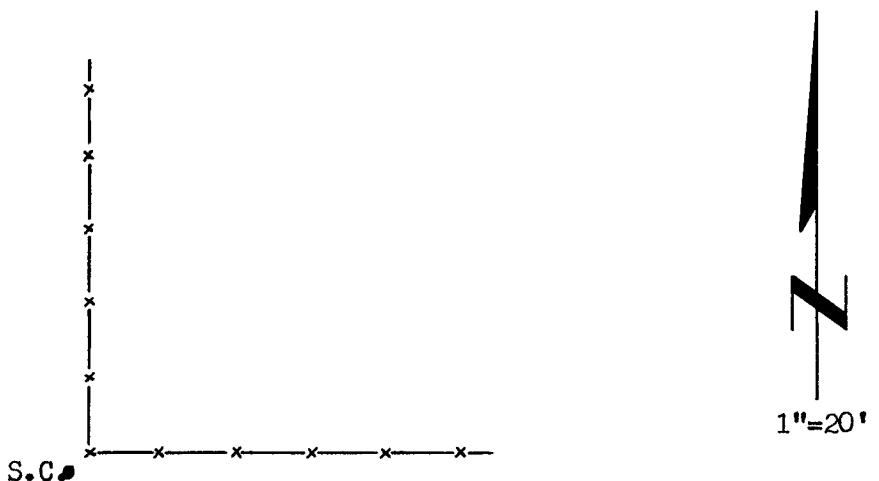
DESCRIPTION OF CORNER EVIDENCE FOUND, AND ORIGINAL RECORD (if known)

LOCATION S. 1 S. 6 S. 12 S. 7 T. 13N. R. 69W., R. 68W. 6th P.M.	Found granite stone, 5" x 11" with 5 grooves on south. Stone planted and in good condition. G.L.O. record - Granite Boulder, 24 x 11 x 5, 1870.
--	--

DESCRIPTION OF MONUMENT AND ACCESSORIES ESTABLISHED TO PERPETUATE THE ORIGINAL LOCATION OF THIS CORNER:

SKETCH, WITH COURSE AND DISTANCE TO ADJACENT CORNER IF DETERMINED IN THIS SURVEY.  
(May Sketch or Paste Reproduction on Reverse Side.)

Stone is 2' south and 2' west of fence cor.



R.L. Hudson

certify that I have carefully performed ~~or reviewed~~ the work on the designated corner as reported on this recordation form and approve the same.

R.L. Hudson  
Signature of Surveyor

Wyoming L.S. No. 519  
Registration No.

STATE OF WYOMING,  
Office of Clerk and Recorder,  
County of Saramie

This "corner record" was filed for record on the 13th day of September, 1972, was noted on the cross-index plat and is assigned page No. 13-69, in book No. ONE

Johy B. Williams  
County Official

Cross Index No.	<u>13</u>	T.	<u>68</u>	R.	<u>6</u>	Mer.
		T.		R.		Mer.
		T.		R.		Mer.
		T.		R.		Mer.
		T.		R.		Mer.
		T.		R.		Mer.
		T.		R.		Mer.


Photographed.....

Indexed X.....

Posted X.....

The State of Wyoming }  
County of Laramie } SS

This instrument was filed for record  
at 1:58 o'clock P M. on the  
6th day of September  
A. D. 19 22 and duly recorded in  
Book ..... on page .....



County Clerk & Ex-Officio Register of Deeds  
By \_\_\_\_\_ Deputy